




Traditional building character overlay map


 Brisbane City Council
Local Government Area


 DCDB 20-07-2022

 Waterbody

Sub-categories:

Traditional building character

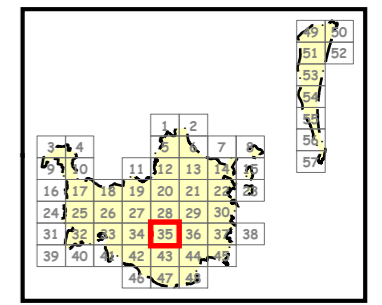
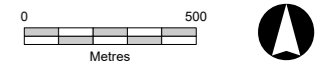
 Neighbourhood character
sub-category

 Local character significance
sub-category

SUPERSEDED

NOTES: This map is notional only and should not be used for interpreting City Plan provisions relating to specific sites. To properly interpret the maps, the planning scheme must be referred to.
As adopted by Council, effective xx xx xxxx.
Based on Cadastral Data provided with the permission of the Department of Resources.
While every care is taken to ensure the accuracy of this data, the Brisbane City Council and the copyright owners, in permitting the use of this data, make no representations or warranties about its accuracy, reliability, completeness or suitability for any particular purpose and disclaims all responsibility and all liability (including without limitation, liability in negligence) for all expenses, losses, damages (including indirect or consequential damage) and costs which you might incur as a result of the data being inaccurate or incomplete in any way and for any reason.
© The State of Queensland Department of Resources 2022
© StreetPro 2022
© Brisbane City Council 2022

Projection: Map Grid of Australia, Zone 56
Horizontal Datum: Geocentric Datum of Australia 1994
Approximate Scale @ A3 1:22,000



Traditional building character overlay map

Brisbane City Council
Local Government Area

DCDB 20-07-2022

Waterbody

Sub-categories:

Traditional building character

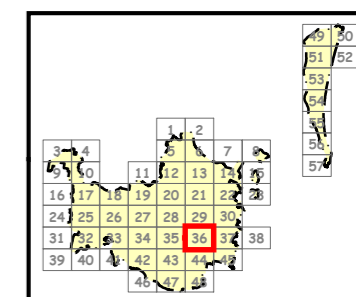
Neighbourhood character sub-category

Local character significance sub-category


SUPERSEDED

NOTES: This map is notional only and should not be used for interpreting City Plan provisions relating to specific sites. To properly interpret the maps, the planning scheme must be referred to.
As adopted by Council, effective xx xx xxxx.
Based on Cadastral Data provided with the permission of the Department of Resources.
While every care is taken to ensure the accuracy of this data, the Brisbane City Council and the copyright owners, in permitting the use of this data, make no representations or warranties about its accuracy, reliability, completeness or suitability for any particular purpose and disclaims all responsibility and all liability (including without limitation, liability in negligence) for all expenses, losses, damages (including indirect or consequential damage) and costs which you might incur as a result of the data being inaccurate or incomplete in any way and for any reason.
© The State of Queensland Department of Resources 2022
© StreetPro 2022
© Brisbane City Council 2022


Projection: Map Grid of Australia, Zone 56
Horizontal Datum: Geocentric Datum of Australia 1994
Approximate Scale @ A3 1:22,000



Traditional building character overlay map


 Brisbane City Council
Local Government Area


 DCDB 20-07-2022

 Waterbody

Sub-categories:

Traditional building character

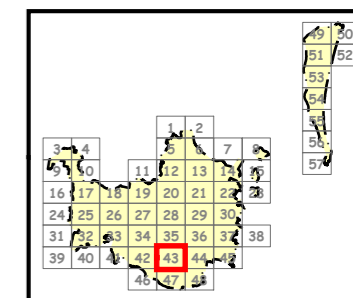
 Neighbourhood character sub-category

 Local character significance sub-category


SUPERSEDED

NOTES: This map is notional only and should not be used for interpreting City Plan provisions relating to specific sites. To properly interpret the maps, the planning scheme must be referred to. As adopted by Council, effective xx xx xxxx. Based on Cadastral Data provided with the permission of the Department of Resources. While every care is taken to ensure the accuracy of this data, the Brisbane City Council and the copyright owners, in permitting the use of this data, make no representations or warranties about its accuracy, reliability, completeness or suitability for any particular purpose and disclaims all responsibility and all liability (including without limitation, liability in negligence) for all expenses, losses, damages (including indirect or consequential damage) and costs which you might incur as a result of the data being inaccurate or incomplete in any way and for any reason. © The State of Queensland Department of Resources 2022 © StreetPro 2022 © Brisbane City Council 2022

Projection: Map Grid of Australia, Zone 56
Horizontal Datum: Geocentric Datum of Australia 1994
Approximate Scale @ A3 1:22,000



Traditional building character overlay map


 Brisbane City Council
Local Government Area


 DCDB 20-07-2022

 Waterbody

Sub-categories:

Traditional building character

 Neighbourhood character sub-category

 Local character significance sub-category

SUPERSEDED

NOTES: This map is notional only and should not be used for interpreting City Plan provisions relating to specific sites. To properly interpret the maps, the planning scheme must be referred to.
As adopted by Council, effective xx xx xxxx.
Based on Cadastral Data provided with the permission of the Department of Resources.
While every care is taken to ensure the accuracy of this data, the Brisbane City Council and the copyright owners, in permitting the use of this data, make no representations or warranties about its accuracy, reliability, completeness or suitability for any particular purpose and disclaims all responsibility and all liability (including without limitation, liability in negligence) for all expenses, losses, damages (including indirect or consequential damage) and costs which you might incur as a result of the data being inaccurate or incomplete in any way and for any reason.
© The State of Queensland Department of Resources 2022
© StreetPro 2022
© Brisbane City Council 2022

Projection: Map Grid of Australia, Zone 56
Horizontal Datum: Geocentric Datum of Australia 1994
Approximate Scale @ A3 1:22,000

